

Name _____ Form _____

An excellent map will be accurate, neat, clear, have colour and be informative but not overcrowded. Make sure that you only use the symbols shown here drawn with a sharp pencil or colouring pencil. You can write in the names of other places like "The Solent".

Before you get to Hengistbury Head:

Add the symbols for the following at these grid references:

Carparks: 157912 and 163911

Viewpoint: 172907

Public Convenience (toilets): 164910, 183913.

Non-Coniferous Woodland between 173908 and 180905

Label: Christchurch Harbour, The Solent, Mudeford Spit and Solent Beach.

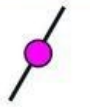



















































Add a north arrow and a title: Hengistbury Head on 17th April 2019 in a sensible place.

While you are at Hengistbury Head:

Add three to ten more features.

Track your movements with a dotted line, work out how far you have walked using the scale.

Use this space to show your calculations:

 Railway Station	 Level Crossing	 Motorway	 Trunk or main road	 Footpath	 Bridleway	 National Trail/Long Distance Route; Recreational Route
 Camp site/ caravan site	 Viewpoint	 Picnic site	 Access information point	 Building of historic interest	 Recreation/leisure/ sports centre	 Museum
 Site of battle	 Castle/fort	 Cadw: Welsh Historic Monuments	 Historic Scotland	 English Heritage	 National Park boundary	 Nature reserve
 Access land in woodland area	 Access land boundary and tint	 Cycle trail	 Information centre	 Telephone	 Parking	 Garden/arborescence
 Place of worship with spire, minaret or dome	 Place of worship with tower	 Place of worship	 Youth hostel	 School	 Post office	 Public convenience
 Bus or coach station	 Cliff	 Wind pump; wind generator	 Electricity transmission line	 Quarry	 Footbridge	 Well; spring
 Non-coniferous trees	 Coniferous trees	 Marsh, reeds or saltings	 Orchard	 Bracken, heath or rough grassland	 Scrub	 Contours
	 Scree	 Sand; sand & shingle	 Mud	